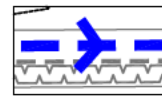




KEY:

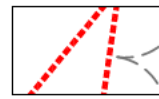
HARD LANDSCAPE KEY:




PROPOSED DRAINAGE SWALES
(Refer to Cross Section A-A for further details)



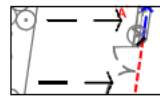
PROPOSED DWARF HEADWALLS



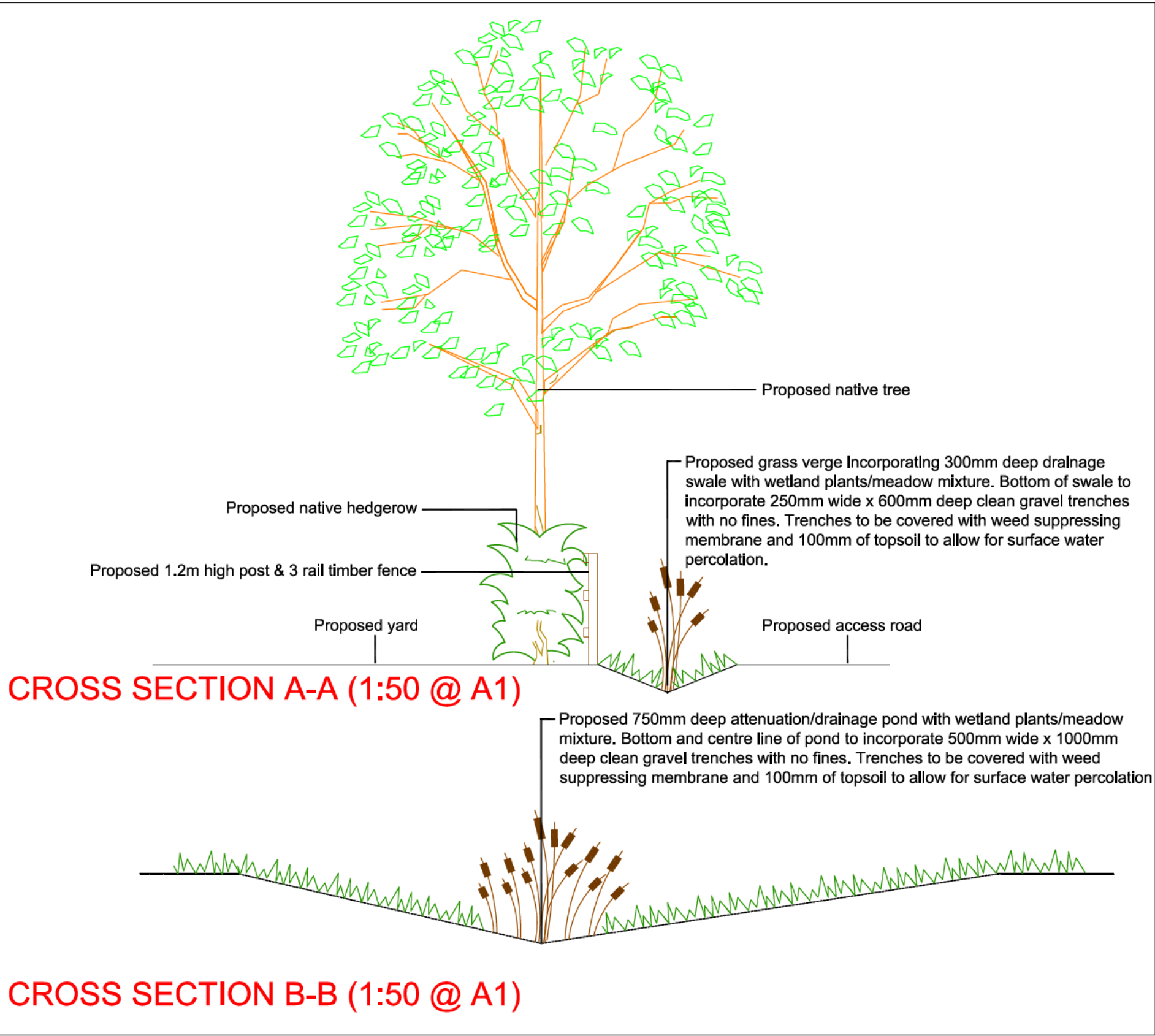
300MM DIA. DRAINAGE PIPES.
(Pipes to connect individual drainage swales)



450 MM DIA. DRAINAGE PIPE.
(Pipe to connect drainage swales to attenuation/drainage pond)



PROPOSED SURFACE FALLS
(Dashed arrows indicate direction of falls for proposed access roads and Showman plots to ensure surface water drainage into adjacent swales)



REV	NOTES	BY	DATE
-----	-------	----	------

TDA
THE GRANARY
NEWLAND FAWR FARM
LLANGAN
VALE OF GLAMORGAN
CF35 5DN
TEL: 01446 789367



CLIENT [REDACTED]

DRAWING NUMBER TDA.2433.06	SCALE 1:500@ A1	
DRAWN RhC	DATE JUNE 2019	

PROJECT
**PROPOSED SHOWMAN'S SITE ON LAND
OFF OLD GLOUCESTER ROAD, STAVERTON**

DRAWING TITLE
SURFACE WATER DRAINAGE STRATEGY